

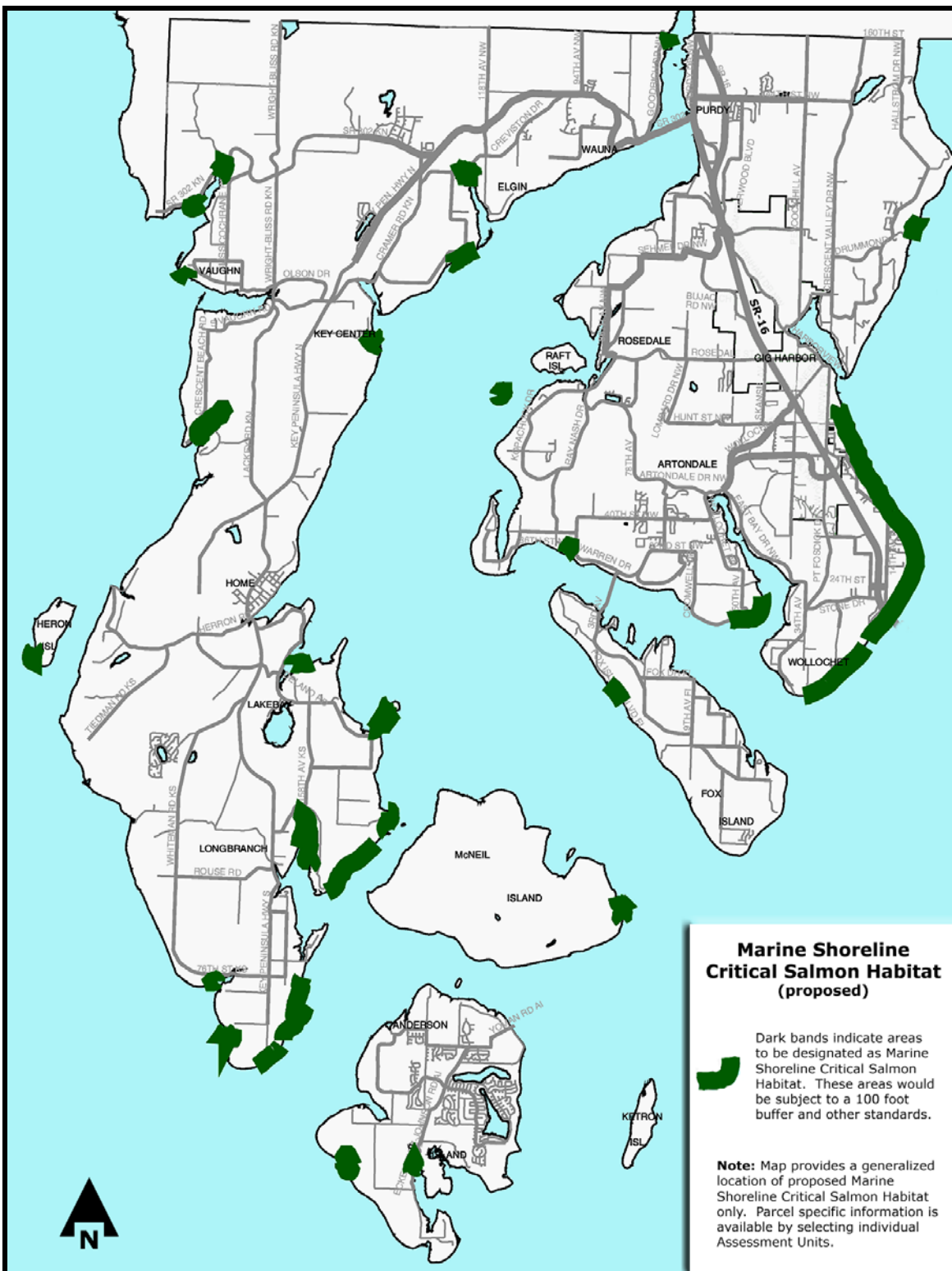
Marine Shoreline Critical Salmon Habitat (proposed)

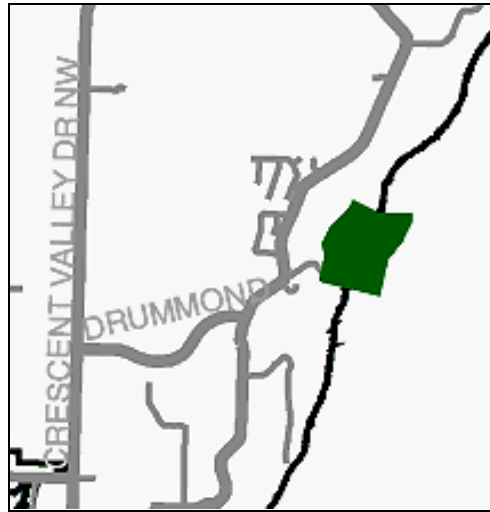
The interactive map at left identifies shoreline areas proposed for designation as "Marine Shoreline Critical Salmon Habitat". New development, expansion of existing development, clearing, grading, and other activities proposed in these areas could be subject to a 100 foot vegetative buffer (measured from the ordinary high water mark) and other regulatory standards.

Lists of specific tax parcels that would be affected by the proposal are available by selecting the individual assessment units identified in red.

(Note: Parcel lists are accurate as of October 1, 2005, and do not reflect parcels created or amended after that date. Map is not intended as a substitute for the official map adopted by ordinance and is provided for general informational purposes only.)

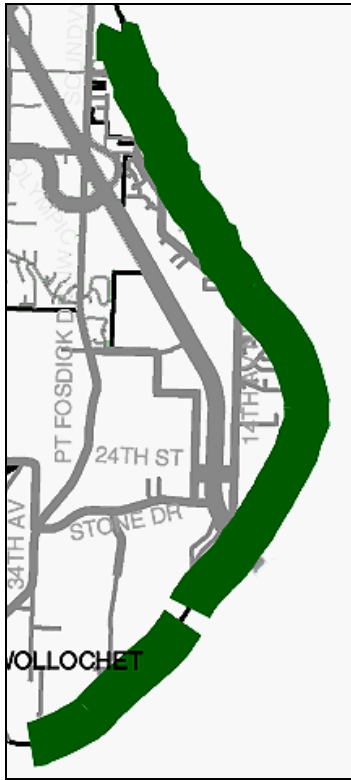
Pierce County is proposing to designate "Marine Shoreline Critical Salmon Habitat" in response to a recent decision of the Central Puget Sound Growth Management Hearings Board (*Tahoma Audubon Society, et. al. v. Pierce County*, Case No. 05-3-0004c). This decision found that Pierce County's proposed protections for critical salmon habitat along marine shorelines were not adequate and are not in compliance with state law (specifically RCW 36.70A.172 (1) and RCW 36.70A.480). The Hearings Board has ordered Pierce County to adopt legislation bringing its critical area regulations into compliance with RCW 36.70A.172 (1) and RCW 36.70A.480 with respect to the designation and protection of critical salmon habitat along marine shorelines no later than January 12, 2006.





Assessment Unit 1.08

TAX PARCEL NUMBER	SITE ADDRESS
0222288032	1102XXX 115TH STCT NW
0222288025	11600XXX 10TH AV NW
0222284054	1102 115TH STCT NW
0222288030	11600XXX 10TH AV NW
0222284045	1007 SEA CLIFF DR NW
0222284043	1117 SEACLIFF DR NW
0222335027	1006XXX 112TH ST NW
0222335026	1006XXX 112TH ST NW
0222335025	1006XXX 112TH ST NW
0222335029	1129 SEA CLIFF DR NW
0222335030	1125 SEACLIFF DR NW



Assessment Units 3.02, 3.03, 3.04, 3.05, 3.06, 3.08, and 3.09

TAX PARCEL NUMBER	SITE ADDRESS
0221084069	6519 27TH AV NW
0221084074	6515 27TH AV NW
0221084068	6511 27TH AV NW
0221084148	6507 27TH AV NW
0221088010	6421 27TH AV NW
0221084098	2607 64TH ST NW
0221084073	2601 64TH ST NW
7580000020	2602 64TH ST NW
7580000030	6315 REID DR NW
7580000041	6309 REID DR NW
7580000060	6305 REID DR NW
7580000070	2603 63RD ST NW
7580000100	2602 63RD ST NW
7580000130	6215 REID DR NW
7580000170	6209 REID DR NW
7580000183	6109 REID RD
7580000191	6023 REID DR NW
7580000200	6017 REID DR NW
7580000211	6009 REID DR NW
7580000240	5925 REID DR NW

7580000250	5921 REID DR NW
7580000260	5921 REID DR NW
7580000283	5909 REID DR NW
7580000291	5742XXX REID DR NW
7580000300	5821 REID DR NW
7580000312	2300XXX POINT VIEW PL NW
7580000331	5805 REID DR NW
7580000411	5751 REID DR NW
7580000400	2301 POINT VIEW PL NW
0221163008	2202XXX 55TH STCT NW
7580000410	5701 REID DR NW
7580000424	5657 REID DR NW
7580000450	2302 POINT VIEW PL NW
7580000470	2303 56TH ST NW
0221163010	2202XXX 55TH STCT NW
0221178050	2205 55TH STCT NW
0221163011	2202XXX 55TH STCT NW
3162500090	2202 55TH STCT NW
3162500080	2206 55TH STCT NW
3162500100	2200XXX 54TH STCT NW
0221178004	2218 55TH ST NW
0221178008	2218 54TH STCT NW
0221167018	2101 53RD ST NW
0221178007	5427 22ND AVCT NW
0221167025	2016 53RD ST NW
0221167003	5415 REID DR NW
0221167002	2009 53RD ST NW
0221167001	2003 53RD STCT NW
0221167024	5123 REID DR NW
0221167017	1916 50TH STCT NW
0221167007	1911 50TH ST NW
0221167031	1914 50TH ST NW
4001100090	1813 49TH STCT NW
4001100100	1809 49TH STCT NW
4001100320	1802XXX 49TH STCT NW
4001100110	1805 49TH STCT NW
4001100120	1803 49TH STCT NW
4001100130	1801 49TH STCT NW
9480000140	4622 HOLLY LN NW
9480000010	4621 HOLLY LN NW
9480000022	4621 HOLLY LN NW
9480000021	4613 HOLLY LN NW
9480000030	4601 HOLLY LN NW
9480000040	4519 HOLLY LN NW
9480000050	4511 HOLLY LN NW
9480000060	4501 HOLLY LN
9480000070	4435 HOLLY LN NW

9480000080	4427 HOLLY LN NW
9480000090	4421 HOLLY LN NW
9480000100	4415 HOLLY LN NW
9480000110	4411 HOLLY LN
9480000120	4407 HOLLY LN NW
9480000130	4401 HOLLY LN NW
0221212008	4400XXX HOLLY LN NW
0221216023	4321 REID DR NW
0221216025	4315 HOLLY LN
0221216024	4309 REED DR NW
0221216031	4200XXX REID DR NW
0221216030	1300XXX 42ND ST NW
0221212011	1300XXX 42ND ST NW
0221212010	4203 REID DR NW
0221216014	1323 42ND ST NW
0221216013	1324 42ND ST NW
0221216015	1319 42ND ST NW
0221216016	4105 REID DR NW
0221216010	4021 13TH AV NW
0221216011	4015 14TH AV NW
0221216012	4009 13TH AV NW
0221214015	1313 38TH ST NW
0221214010	1009 38TH ST NW
6323000100	3600XXX 11TH AV NW
7589000011	802XXX 30TH ST NW
0221281000	2915 10TH AV NW
0221281008	XXX Undetermined Situs
0221284003	1108XXX AQUA VISTA DR NW
0221284018	1129 AQUA VISTA DR NW
2223000061	1125 AQUA VISTA DR NW
2223000071	1119 AQUA VISTA DR NW
2223000082	1113 AQUA VISTA DR
2223000102	1103 AQUA VISTA DR NW
0221284031	1108XXX AQUA VISTA DR NW
0221284040	1108XXX AQUA VISTA DR NW
0221284008	2119 14TH AV NW
0221284047	2101 14TH AV NW
0221284036	2002XXX NARROWS VIEW CIR NW
0221284045	XXX Undetermined Situs
4000380080	1300XXX 19TH STCT NW
0221321008	1028 26TH AV NW
9390000010	BEACHWAY DR NW
9390000360	SERENA LN NW
9390000021	1801 WEATHERSWOOD DR NW
9390000042	1701 WEATHERWOOD DR NW
0221332004	1350XXX LUCILLE PKWY NW
9390000022	1719 WEATHERSWOOD DR NW

9390000044	1619 WEATHERSWOOD DR NW
9390000045	1613 WEATHERSWOOD DR NW
9390000040	1707 WEATHERS WOOD DR NW
9390000030	1713 WEATHERSWOOD DR NW
9390000050	1607 WEATHERSWOOD DR
9390000051	1601 WEATHERSWOOD DR NW
9390000052	1519 WEATHERSWOOD DR NW
9390000060	1513 WEATHERSWOOD DR NW
9390000070	1507 WEATHERSWOOD DR
9390000080	1501 WEATHERSWOOD DR NW
9390000100	1413 WEATHERSWOOD DR NW
9390000090	WEATHERSWOOD DR NW
9390000110	1407 LUCILLE PW
9390000120	LUCILLE PKWY NW
0221332007	800XXX 23RD AV NW
0221332006	1600 LUCILLE PKWY NW
0221324020	600XXX 25TH AV NW
0221333000	800XXX 23RD AV NW
0221333001	800XXX 23RD AV NW
0221324019	500XXX 25TH AV NW
0221324015	500XXX 25TH AV NW
0221324026	317 26TH AV
0221324022	300XXX 26TH AV NW
0221324027	311 26TH AV NW
0221324012	303 26TH AV NW
0221328014	215 27TH AV NW
0221324017	300XXX 26TH AV NW
0221324018	303 26TH AV NW
0221324016	300XXX 26TH AV NW
6535600211	12XXX 35TH AV NW
0220055002	83 27TH AV NW
0220055003	97 27TH AV NW
0220051003	110XXX 27TH AV NW
0220055001	77 27TH AV NW
0220056001	14XXX 33RD AV NW



Assessment Units 4.15 and 4.16

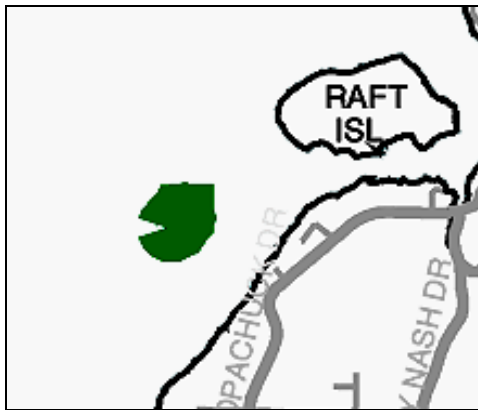
TAX PARCEL NUMBER	SITE ADDRESS
0221303065	2125 50TH AV NW
0221307001	2117 50TH AV NW
0221307002	2119 50TH AV NW
0221303018	2021 50TH AV NW
0221303077	4708XXX 22ND ST NW
0221303078	4712XXX 19TH STCT NW
0221303076	4712XXX 19TH STCT NW
0221303156	4717 19TH STCT NW
0221303066	4712XXX 19TH STCT NW
0221303129	4712 19TH STCT NW
0221303130	1800XXX 46TH AV NW
9250000201	4508 17TH STCT NW
9250000019	1800XXX 46TH AV NW
9250000021	1800XXX 46TH AV NW
0221307033	5064 CROMWELL DR NW
9250000022	4520 17TH STCT NW
0221303136	4810 17TH STCT NW
0221303140	4708 17TH STCT NW
0221303057	5042 CROMWELL DR NW
0221303135	4802 17TH STCT NW
0221303137	4816 17TH STCT NW
9250000160	XXX Undetermined Situs
0221303132	5102 CROMWELL DR NW
0221303141	4712 17TH STCT NW
0221303138	5074 CROMWELL DR NW
0221307034	1600XXX 49TH AV NW
0221303146	5110 CROMWELL DR NW
0221303145	5110 CROMWELL DR NW
0221303035	5116 CROMWELL DR NW
0221303112	5121 CROMWELL DR NW

0221303038	5138 CROMWELL DR NW
0221303133	5148 CRMOWELL DR NW
0221312012	5152 CROMWELL DR NW
0221312053	5204XXX CROMWELL DR NW
0221303064	5132 CROMWELL DR NW
0221312019	5158 CROMWELL DR NW
0221312030	5150 CROMWELL DR NW
0221312013	5158 CROMWELL DR NW
9250000181	XXX Undetermined Situs
9250000170	4610 17TH STCT NW
0221312001	5160 CROMWELL DR NW
0221312031	5202 CROMWELL DR NW



Assessment Unit 5.06

TAX PARCEL NUMBER	SITE ADDRESS
0121223011	3302XXX COATSWORTH DR NW
0121224021	9300XXX WARREN DR NW
0121224023	9300XXX WARREN DR NW
0121224019	3100XXX 92ND AVCT NW
0121224020	9302 WARREN DR NW
0121272001	3302XXX COATSWORTH DR NW
0121271023	3100XXX 92ND AVCT NW



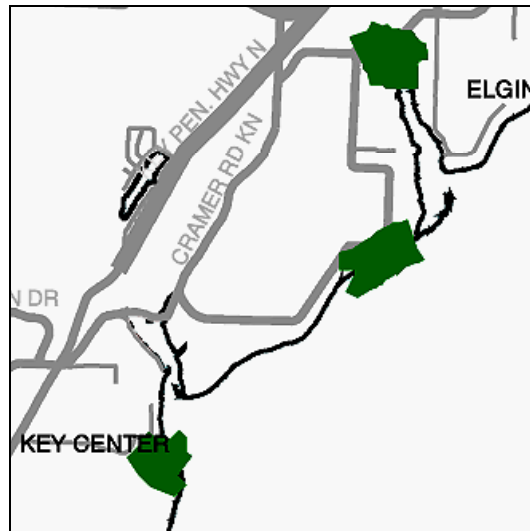
Assessment Unit 6.31

TAX PARCEL NUMBER	SITE ADDRESS
0121093000	10401XXX PAUL DR NW



Assessment Unit 7.16

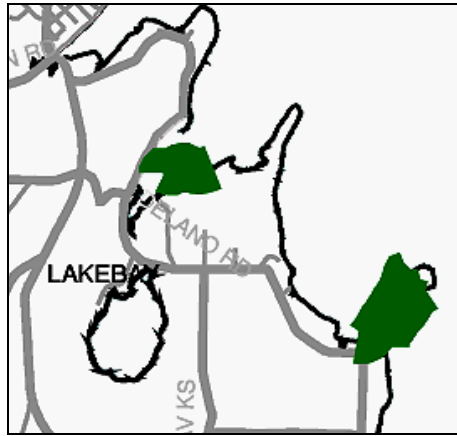
TAX PARCEL NUMBER	SITE ADDRESS
0122132009	XXX Undetermined Situs
0122141003	15911 GOODRICH DR NW
0122141035	15907 GOODRICH DR NW
0122141052	15903 GOODRICH DR NW
0122141082	15811 GOODRICH DR NW
0122141081	15715 GOODRICH DR NW
0122141050	15711 GOODRICH DR NW



Assessment Units 8.06, 8.09, and 8.19

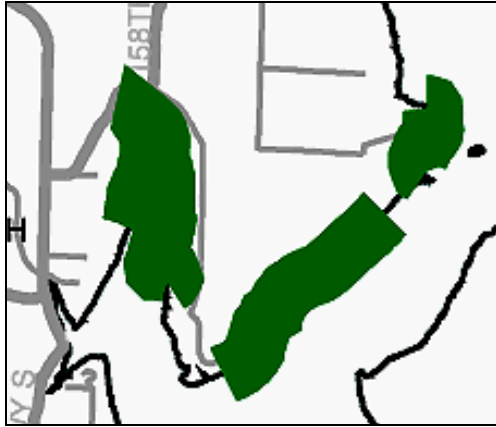
TAX PARCEL NUMBER	SITE ADDRESS
0122295010	12503 121ST AVCT KN
0122295008	12110 CREVISTON DR KN
0122291086	12223 CREVISTON DR KN
0122291029	12206XXX CREVISTON DR KN
0122291079	12206XXX CREVISTON DR KN
0122291033	12228XXX 120TH AV KN
0122291012	12300XXX 122ND ST KN
0122291043	12308 120TH AV KN
0122291057	12310 120TH AV KN
0122291052	12228XXX 120TH AV KN
0122291041	12225 122ND AVCT KN
0122291040	12200XXX 122ND AVCT KN
0122291059	12226 120TH AV KN
0122291022	12219 122ND AVCT KN
0122291039	12305 122ND ST KN
0122291045	12224 120TH AV KN
0122291024	12211 122ND AVCT KN
0122291037	12210 122ND AVCT KN
0122291066	12002XXX 120TH AV KN
0122291014	12200XXX 122ND AVCT KN
0122291026	12200XXX 122ND AVCT KN
0122291100	12109 122ND ST KN
0122291091	12108 118TH AV NW
0122321017	10403 122ND AV KN
0122321020	10512XXX 119TH AVCT KN
6025000160	10505 120TH AVCT KN
0122321036	10512 119TH AVCT KN
6025000150	10501 120TH AVCT KN

6025000140	10417 120TH AVCT KN
6025000130	10413 120TH AVCT KN
6025000120	10409 120TH AVCT KN
6025000110	10405 120TH AVCT KN
6025000100	10401 120TH AVCT KN
6020000350	12126XXX 104TH ST KN
6020000370	12126XXX 104TH ST KN
0122324003	12220 104TH STKPN
0122324002	12300XXX 103RD ST KN
6020000110	12300XXX 103RD ST KN
6020000320	12314 103RD ST KN
6020000330	12311 103RD ST KN
6020000310	10211 124TH AV KN
6020000300	10207 124TH AV KN
6020000290	10203 124TH AV KN
6020000360	10100XXX 124TH AV KN
6020000280	10125 124TH AV KN
6020000270	10121 124TH AV KN
6020000260	10117 124TH AV KN
6020000250	10111 124TH AV KN
6020000240	10107 124TH AV KN
7620000090	8413 148TH AVCT
0121063028	14712 84TH ST NW
0121067001	8000XXX SILVER BOW RD KN
0121067002	8311 SILVER BOW RD KN
0121067005	8223 SILVERBOW RD KN
0121067006	8000XXX SILVER BOW RD KN
0121067004	8000XXX SILVER BOW RD KN
0121072032	8012 SILVERBOW RD
0121063038	8012 SILVERBOW RD



Assessment Units 9.14, 9.21, and 9.23

TAX PARCEL NUMBER	SITE ADDRESS
0021364000	XXX Undetermined Situs
0120064011	818 S HEAD AV KS
0120064700	1015 142ND AV KS
0120064027	1015 142ND AV KS
0120064008	1219 S HEAD AV KS
0120064022	801XXX S HEAD AV KS
3470000300	801XXX S HEAD AV KS
0120064023	801XXX S HEAD AV KS
0120064016	1310 SOUTHHEAD AV KS
0120064019	801XXX S HEAD AV KS
3470000320	801XXX S HEAD AV KS
0120064020	1403 S HEAD AV KS
0120064021	1515 S HEAD AV KS
0120064017	1611 142ND AV KS



Assessment Units 9.28, 10.02 and 10.21

TAX PARCEL NUMBER	SITE ADDRESS
0120181000	3301XXX 143RD AV KS
0120181013	13627 36TH ST KS
0120181014	13619 36TH ST KS
0120181015	13613 36TH ST KS
0120185009	13800XXX 36TH ST KS
0120185008	13814 36TH ST KS
3000180260	3703XXX 140TH AV KS
3000180141	3703 140TH AV KS
3000180131	3709 140TH AV KS
3000180121	3715 140TH AV KS
3000180110	3703XXX 140TH AV KS
3000180100	3723 140TH AV KS
3000180090	3725 140TH AV KS
0120184005	4311XXX 141ST AV KS
0120184002	4311 141ST AV KS
0120188003	14118 42ND STCT KS
0120188002	14114 42ND STCT KS
0120184004	14108 42ND STCT KS
0120183010	4311XXX 141ST AV KS
0120183044	4101XXX TIPPERARY RD KS
0120184008	4311XXX 141ST AV KS
3000320140	14602XXX 45TH ST KS
0120184016	4311XXX 141ST AV KS
3000320120	14502XXX 45TH ST KS
3000320130	14502XXX 45TH ST KS
3000320100	14502XXX 45TH ST KS
3000320090	14502XXX 45TH ST KS
3000320080	14602XXX 45TH ST KS
3000320110	14502XXX 45TH ST KS
3000320050	14614 45TH ST KS
3000320040	14602XXX 45TH ST KS

3000320030	14602XXX 45TH ST KS
3000320070	14602XXX 45TH ST KS
3000320060	14602XXX 45TH ST KS
0120183019	4723 TIPPERARY DR KS
0120183043	4101XXX TIPPERARY RD KS
0120192008	5031XXX 149TH AVCT KS
0120183037	4715 TIPPERARY RD KS
9090020120	5031XXX 149TH AVCT KS
9090020110	4913 149TH AVCT KS
9090020100	5005 149TH AVCT KS
9090020090	5007 149TH AVCT KS
9090020080	5009 149TH AVCT KS
9090020070	4917XXX 149TH AVCT KS
9090020060	4917XXX 149TH AVCT KS
9090020131	15002XXX 51ST STCT KS
9090000011	15002XXX 51ST STCT KS
9090000140	15002 51ST STCT KS
9090000130	15036 51ST STCT KS
9090000100	15018 51ST STCT KS
9090000110	15014 51ST STCT KS
9090000080	15002XXX 51ST STCT KS
9090000090	15022 51ST STCT KS
9090000050	5201XXX MAHNCKE RD KS
9090000070	15030 51ST STCT KS
9090000030	5201XXX MAHNCKE RD KS
9090000020	5430 MAHNCKE RD KS
0020241039	5430 MAHNKE RD KS
9090000040	5201XXX MAHNCKE RD KS
0020241034	MAHNCKE RD KS
0020241012	MAHNCKE RD KS
0020241025	5422 MAHNCKE RD NW
0020241062	MAHNCKE RD KS
0020132021	3415 REEVES RD KS
0020131007	MAHNCKE RD KS
0020132037	3507 REEVES RD
0020132004	REEVES RD KS
0020132005	REEVES RD KS
0020132029	REEVES RD KS
0020132026	15920 16TH STCT KS
0020132027	15920 16TH STCT KS
0020132008	15920 16TH STCT KS
0020133003	4019 162ND AV KS
0020131005	15920 16TH STCT KS
0020134010	MAHNCKE RD KS
0020134011	MAHNCKE RD KS
2100070010	4021 161ST AVCT KS
2100070120	4013XXX 161ST AVCT KS

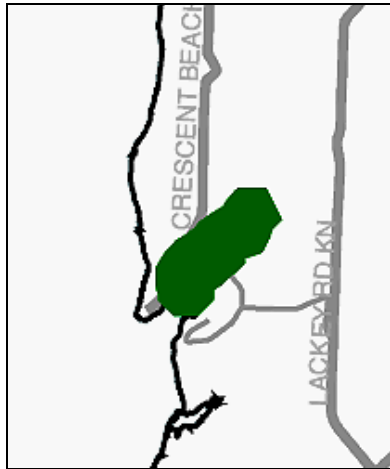
2100070090	4114 161ST AVCT KS
2100070020	4025 161ST AVCT KS
2100070030	4101 161ST AVCT KS
2100070040	4105 161ST AVCT KS
2100070050	4109 161ST AVCT KS
2100070060	4209 162ND AV KS
2100070080	4227 162ND AV KS
2100070070	4215 162ND AV KS
0020133058	16225 46TH ST KS
0020133055	15920 16TH STCT KS
0020134800	4516 MAHNCHKE RD KS
0020241027	4806 MAHNCKE RD



**Assessment Units 10.06, 10.07, 10.09, 10.11, 10.12, 11.07,
& 11.12**

TAX PARCEL NUMBER	SITE ADDRESS
0020253017	157TH AVCT KS
0020263053	18018 76TH ST KS
0020263052	18012 76TH ST KS
0020263006	17916 76TH ST KS
0020263007	76TH ST KS
0020257011	7523 YEAZELL CO RD
0020253015	YEAZELL RD KS
0020263030	78TH STCT KS
0020253008	7711 YEAZELL
0020263011	78TH ST KS
0020263058	18006 78TH ST KPS
0020263037	17914 78TH ST KS
0020263500	Undetermined Situs
0020263035	78TH ST KS
0020253009	7913 YEAZELL CO RD
0020253019	159TH AV KS
0020253020	159TH AV KS
0020253021	159TH AV KS
0020362021	8115 159TH AV KS
0020362008	159TH AV KS
0020366009	159TH AV KS
0020366010	8125 159TH AV KS
0020366011	8205 159TH AV KS
0020366001	82ND ST KS
0020366002	82ND ST KS
0020366003	159TH AV KS
0020366004	8307 161ND AV KS
0020366005	8315 161ST AV KS
0020362004	8515 KEY PENINSULA HWY KS

0020353018	17510 88TH ST KS
0020357001	17510 88TH ST KS
0020353016	REFUGE LN KS
0020363000	164TH AV KS
0020353019	REFUGE LN KS
0020363700	KEY PENINSULA HWY S
0020353008	94TH ST KS
5354020430	9201XXX 163RD AVCT KS
5354020400	9313 163RD AVCT KS
5354020410	9315 163RD AVCT KS
5354020421	9319 163RD AVCT
0020367002	165TH AVCT KS
0020367003	165TH AVCT KS
0020367004	9422 165TH AVCT KS
0019021000	94TH ST KS
0019012000	5118 KEY PENINSULA HWY S



Assessment Unit 11.44

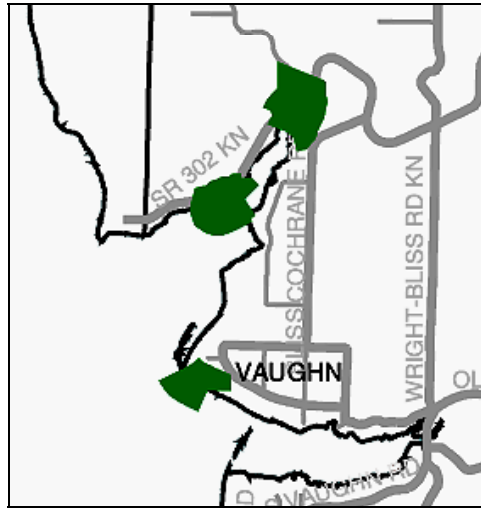
TAX PARCEL NUMBER	SITE ADDRESS
0021113007	18200XXX 65TH ST KN
0021104032	18318 65TH ST KN
0021151014	6323 CRESCENT BEACH RD KN
0021151010	6323 CRESCENT BEACH RD KN
0021151011	5600XXX REYNOLDS RD KN
0021142013	18200XXX 65TH ST KN
3290000251	5400XXX CRESCENT BEACH RD KN
0021151008	6319 CRESCENT BCH RD
0021151013	5400XXX CRESCENT BEACH RD KN
0021142016	6208 180TH AV KN
0021151004	5600XXX REYNOLDS RD KN
3290000260	5400XXX CRESCENT BEACH RD KN
0021151016	6116 REYNOLDS RD KN
3290000270	5400XXX CRESCENT BEACH RD KN
3290000280	5400XXX CRESCENT BEACH RD KN
3290000290	5400XXX CRESCENT BEACH RD KN
3290000300	5400XXX CRESCENT BEACH RD KN
0021151015	5600XXX REYNOLDS RD KN
3290000322	5913 CRESCENT BCH RD KN
3290000311	5400XXX CRESCENT BEACH RD KN
3290000321	5913 CRESCENT BEACH RD KN
3290000240	5600XXX REYNOLDS RD KN
3290000230	5600XXX REYNOLDS RD KN
3290000310	5400XXX CRESCENT BEACH RD KN
3290000331	5400XXX CRESCENT BEACH RD KN
0021151019	5414 287TH AV KN
3290000220	5600XXX REYNOLDS RD KN
3290000350	5903 CRESCENT BEACH RD KN
3290000210	5600XXX REYNOLDS RD KN
3290000200	5600XXX REYNOLDS RD KN

3290000190	5906 REYNOLDS RD KN
3290000360	5821 CRESCENT BEACH RD KN
3290000180	5906 REYNOLDS RD KN
3290000171	5812 REYNOLDS RD KN
3290000380	5400XXX CRESCENT BEACH RD KN
3290000150	5808 REYNOLDS RD KN
3290000370	5400XXX CRESCENT BEACH RD KN
3290000390	5400XXX CRESCENT BEACH RD KN
3290000140	5600XXX REYNOLDS RD KN
3290000120	5600XXX REYNOLDS RD KN
3290000410	5400XXX CRESCENT BEACH RD KN
3290000106	5414 187TH AV KN



Assessment Unit 11.53

TAX PARCEL NUMBER	SITE ADDRESS
4450600240	102XXX HERRON LN KN
4450600250	318 HERRON LN KN
4450600260	316 HERRON LN KN
4450600270	314 HERRON LN KN
4450600280	312 HERRON LN KN
4450600301	102XXX HERRON LN KN
4450600310	216 HERRON LN KN
4450600331	102XXX HERRON LN KN
4450600340	108 HERRON LN KN
4450600350	102XXX HERRON LN KN
4450600360	102XXX HERRON LN KN
4450600370	102 W HERRON LN KN
4450600380	22714 S HERRON BLVD KN
4450600390	22712 HERRON LN KN
4450600400	XXX Undetermined Situs
4450600420	XXX Undetermined Situs



Assessment Units 12.06, 12.16, & 12.18

TAX PARCEL NUMBER	SITE ADDRESS
0022271001	12914XXX ROCKY CREEK RD KN
0022271016	18400XXX SR302 KN
0022271015	18400XXX SR302 KN
0022275023	12310 182ND AV KN
0022275022	11930XXX 182ND AV KN
0022271017	18500XXX SR302 KN
0022275021	12108 182ND AV NW
0022271014	18500XXX SR302 KN
0022275024	12102 NW 182ND AV KN
0022271003	11902XXX 186TH AVCT KN
0022271018	11902XXX 186TH AVCT KN
0022275004	11602XXX 186TH AV KN
0022275003	11602XXX 186TH AV KN
0022275002	11602XXX 186TH AV KN
0022275001	12012 182ND AV KN
0022274043	18604XXX SR302 KN
7239900080	18902 115TH ST KN
7239900060	11412 189TH AVCT KN
7239900070	11416 189TH AVCT KN
7239900130	18912 115TH ST KN
7239900100	18904 115TH ST KN
7239900120	18908 115TH ST KN
7239900140	18916 115TH ST KN
7239900150	18920 115TH ST KN
7239900160	19012 115TH ST KN
7239900170	19016 115TH ST KN
0022273034	19002XXX SR302 KN
7239900180	19020 115TH ST KN
0022273033	11302XXX 192ND AVCT KN

0022347701	19000XXX 99TH ST KN
0022347005	19120 99TH ST KN
0021032000	19108 99TH ST KN
0022347012	19000XXX 99TH ST KN
0022347700	19000XXX 99TH ST KN
0022343026	19112 99TH ST KN



Assessment Unit 13.11

TAX PARCEL NUMBER	SITE ADDRESS
0120026020	616 3RD AV
0120022002	630 3RD AV
0120022005	621XXX 3RD AV
0120026004	633XXX 3RD AV
0120026003	424 FOX FIRE DR
0120026015	428 FOX FIRE ROAD
0120026014	430 FOX FIRE ROAD
0120026008	401XXX FOX FIRE DR
0120026007	401XXX FOX FIRE DR
0120026006	401XXX FOX FIRE DR
0120026010	464 FOX FIRE RD
0120026011	450 FOXFIRE LN
2130000010	704 6TH AV
2130000024	718 6TH AV
2130000034	746 6TH AVE
2130000031	746XXX 6TH AV
2130000032	746XXX 6TH AV



Assessment Units 14.14 and 14.32

TAX PARCEL NUMBER	SITE ADDRESS
0119072014	14524 116TH ST
0119072015	14524XXX 116TH ST
0119072010	14618 116TH ST
0119073000	12101XXX CLAUSSSEN RD
0119083017	11915XXX ECKENSTAM JOHNSON RD
0119083018	11915XXX ECKENSTAM JOHNSON RD
0119083010	12024 ECKENSTAM JOHNSON RD
0119083016	12116 ECKENSTAM JOHNSON RD
0119083002	12312 ECKENSTAM JOHNSON RD
0119083022	12410 ECKENSTAM JOHNSON RD
0119073001	12414 CLAUSSSEN RD