












County Roads

-  Major Arterial
-  Secondary Arterial
-  Collector
-  Local Road





Other Roadways

-  Interstate Highway
-  State Route
-  Not County Maintained

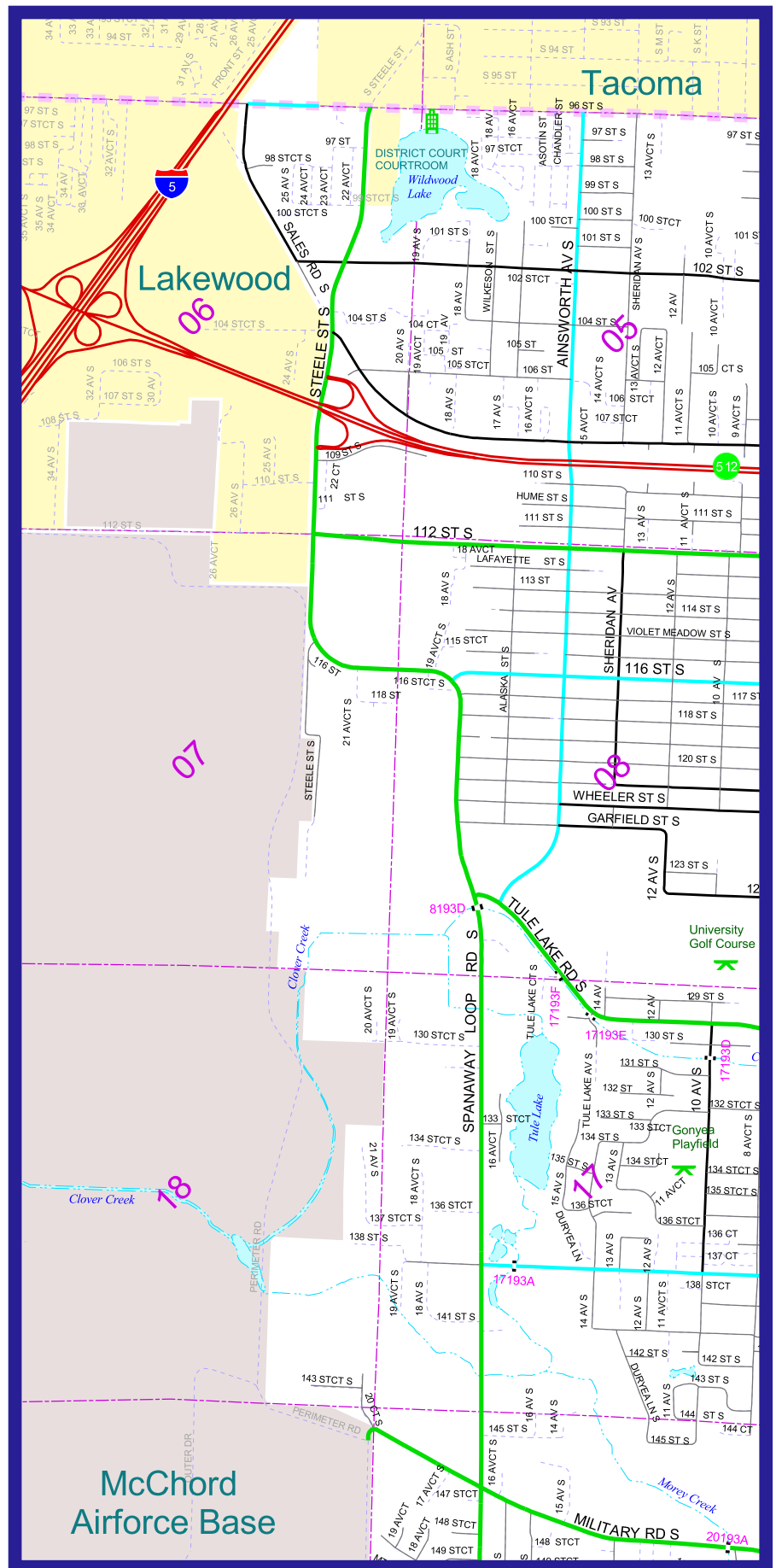
Boundaries

-  FHWA Urban Boundary
-  Range/Township Boundary
-  Section Boundary
-  County Boundary










Jurisdictions

-  Federal Land
-  National Park
-  Incorporated City
-  Unincorporated Area


Legend of Atlas Symbols

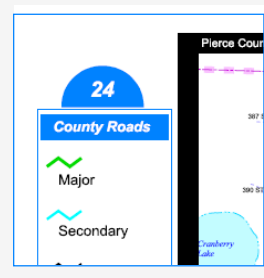
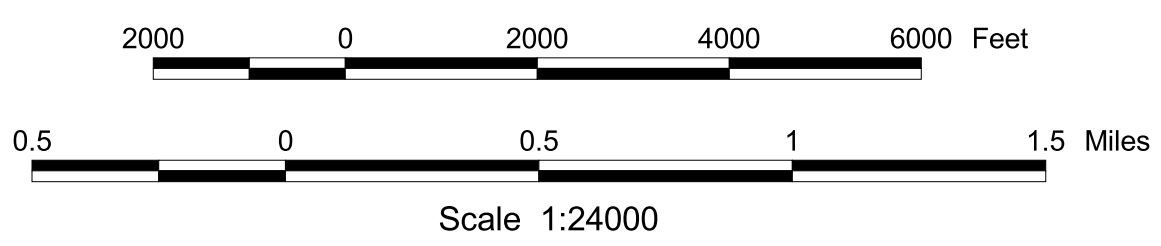



County Facilities

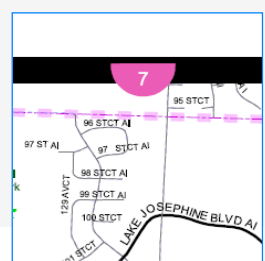
-  Airport
-  Ferry Terminal
-  Public Works & Utilities
-  Road Shop
-  Sheriff's Office
-  Library District
-  Other
-  Bridge
-  Gravel Pit Site

Other Features

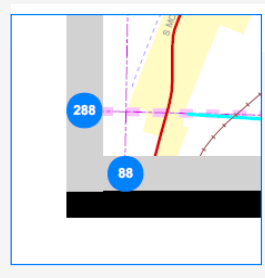
-  Park/Playfield
-  Railroad
-  Stream/Creek
-  Water Body



Map Page Number



Adjoining Page Number



Street Grid Number

COUNTY ROAD	
Page - Section	
56 AV S	
11 - 1..2, 11..12,	
23..24	
12 - 35..36	
56 ST CT E	
21 - 24	
35 - 21	
56 ST CT NW	

Street Index List