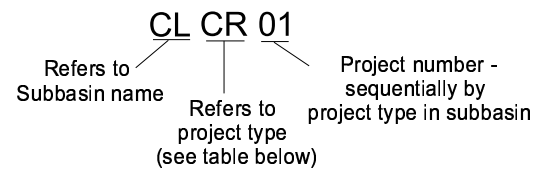
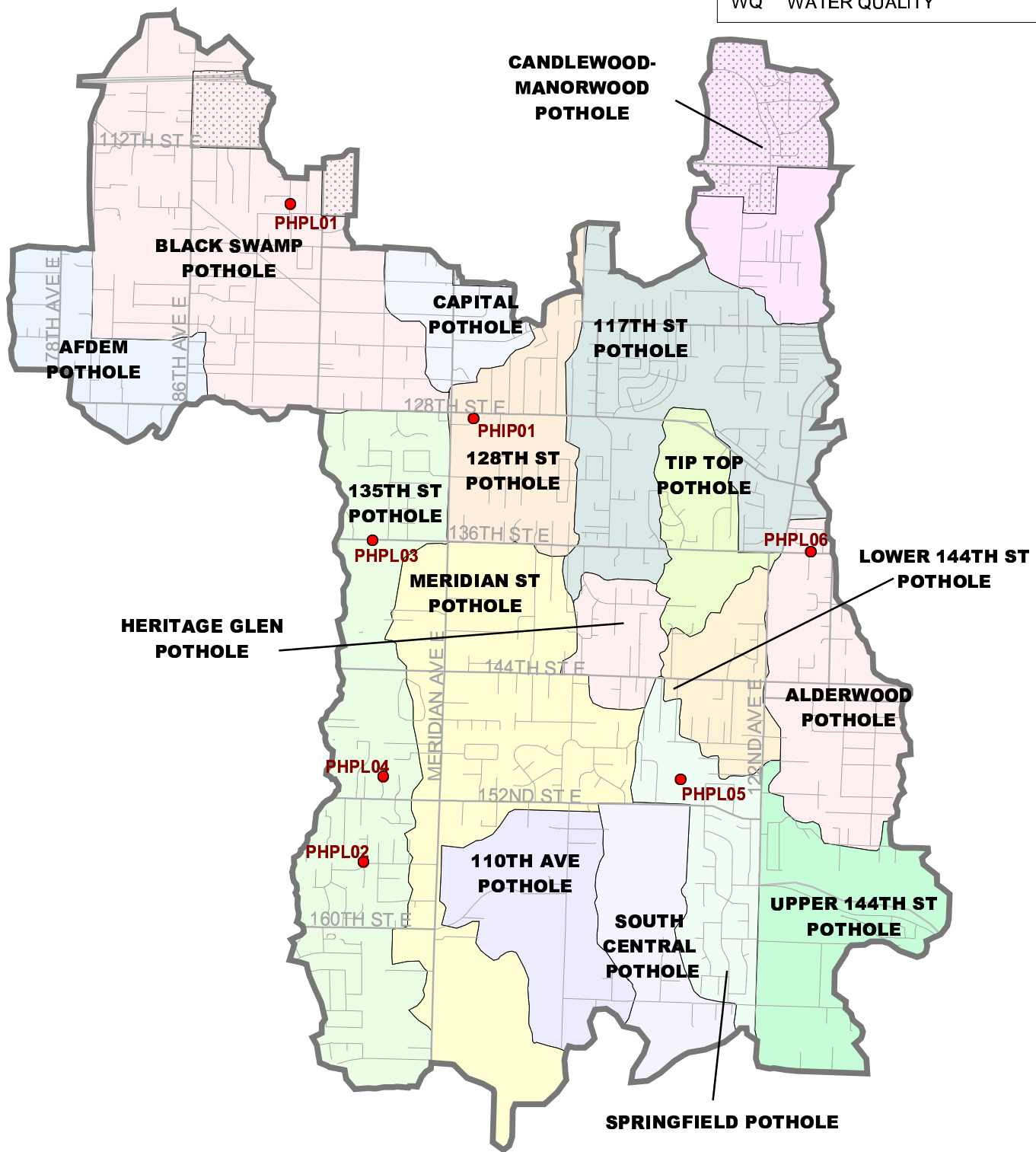


***CIP Project Numbers**



AC	ACQUISITION
CR	CULVERT REPLACEMENT
DP	DETENTION POND
IP	INFILTRATION POND
VC	VEGETATION CONTROL
DIV	DIVERSION
RD	RAISED ROAD
RST	RESTORATION
SBS	STREAMBANK/CHANNEL STABILIZATION
FP	FISH PASSAGE
PL	PIPE LINE
SP	SEDIMENTATION POND
WL	WETLAND
SWL	SWALE
WQ	WATER QUALITY




LEGEND

- CIP Projects*
- Cities
- BNSF Railroad
- Streams
- Arterials



1:36000



\\simbalprq\Pierce\WA County\Dep\Fu\178421\GIS\Report\cccc_fm3_apr Jun 2004 ag



**PIERCE COUNTY
CLEAR/CLARKS
CREEK BASIN**

Figure 9-3
Potholes Basin
CIP Projects